



















Alley Pond Park

- NYC Parks
-  Yellow Trail (2.2 mi)
 -  White Trail (2.2 mi)
 -  Orange Trail (1.3 mi)
 -  Tulip Tree Trail (1.0 mi)
 -  Red Trail (0.8 mi)
 -  Blue Trail (0.7 mi)
 -  Paved Path
 -  Unpaved Path
 -  Ballfield
 -  Court
 -  Building
 -  Other Parks
 -  Brooklyn-Queens Greenway (Bike Path)
 -  Playground
 -  Restroom
 -  Parking Lot
 -  BBQ Area
 -  Adventure Course

Produced by the GIS Unit,
 IT Division, June, 2016
 Data Sources: NYC Parks,
 NYC DOITT, NYC DCP
 Copyright 2016, NYC Parks

